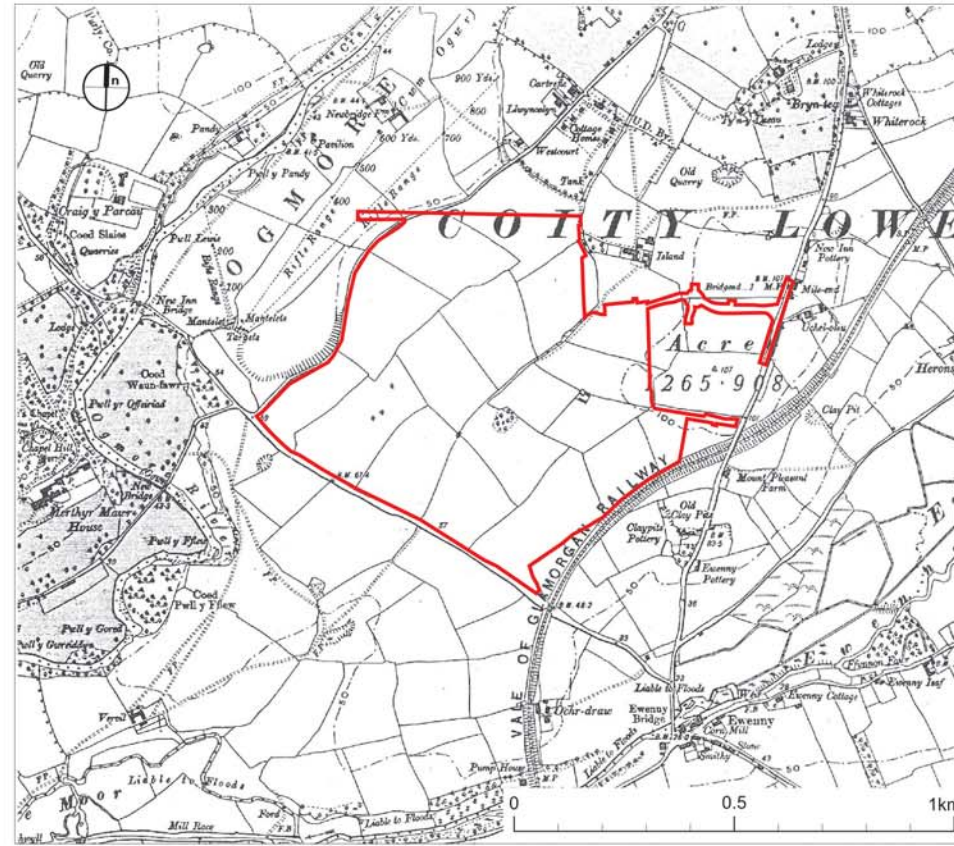
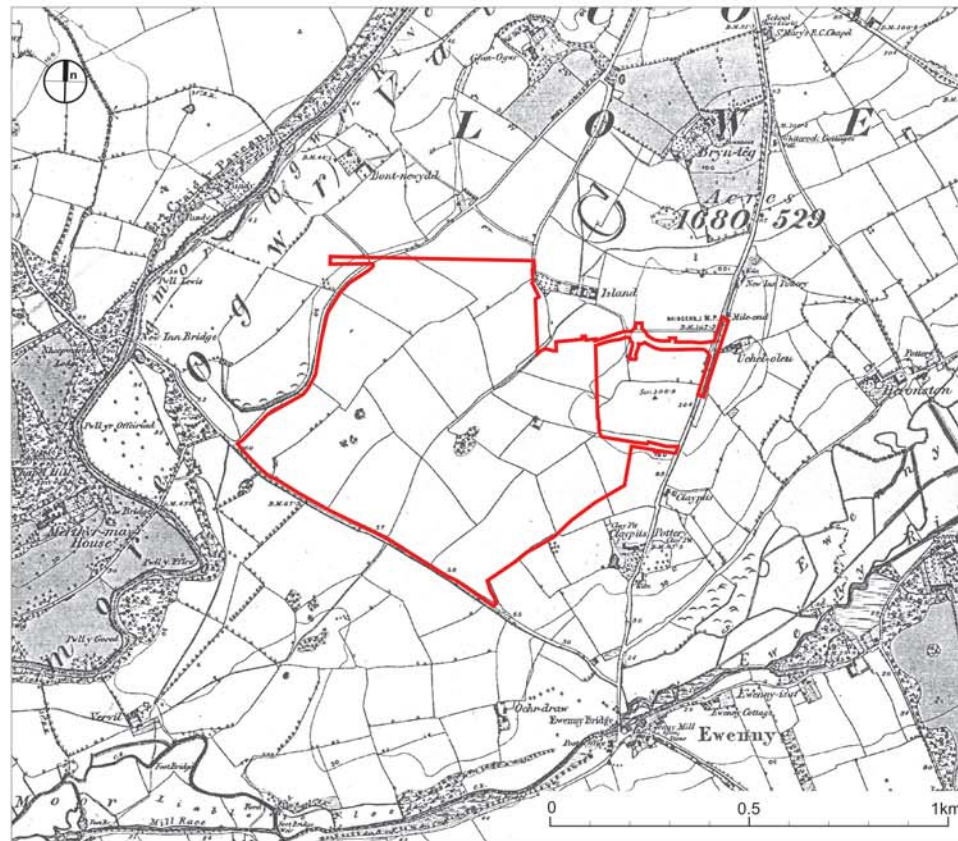




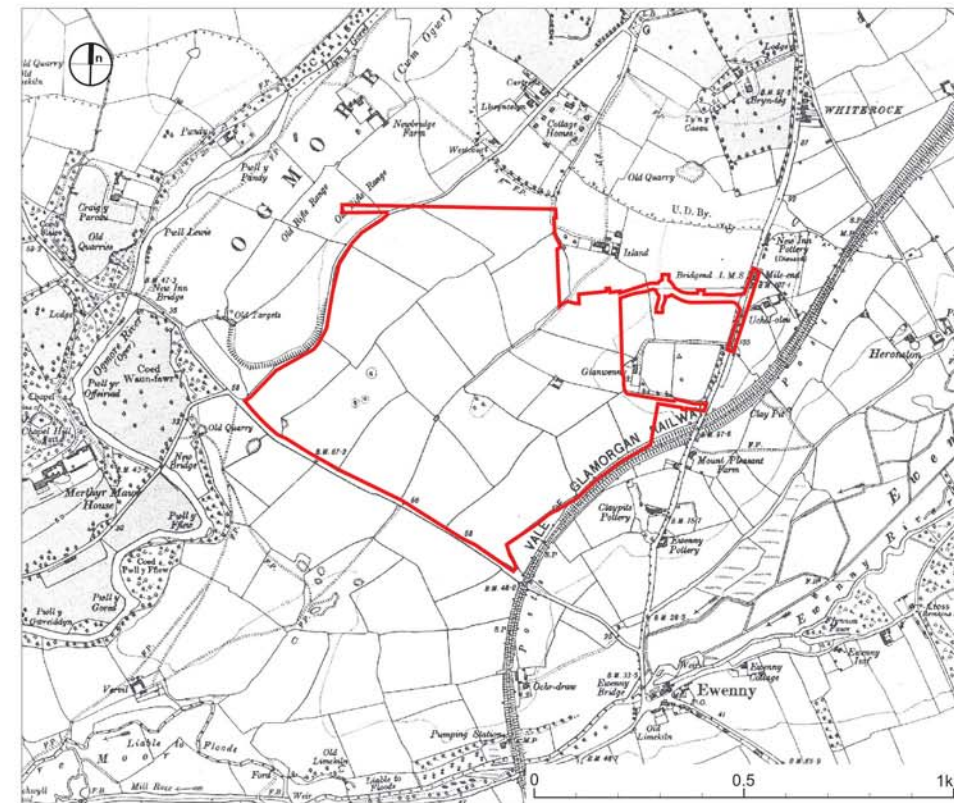
Map 2 Tithe map for the parish of Coity Lower, 1840



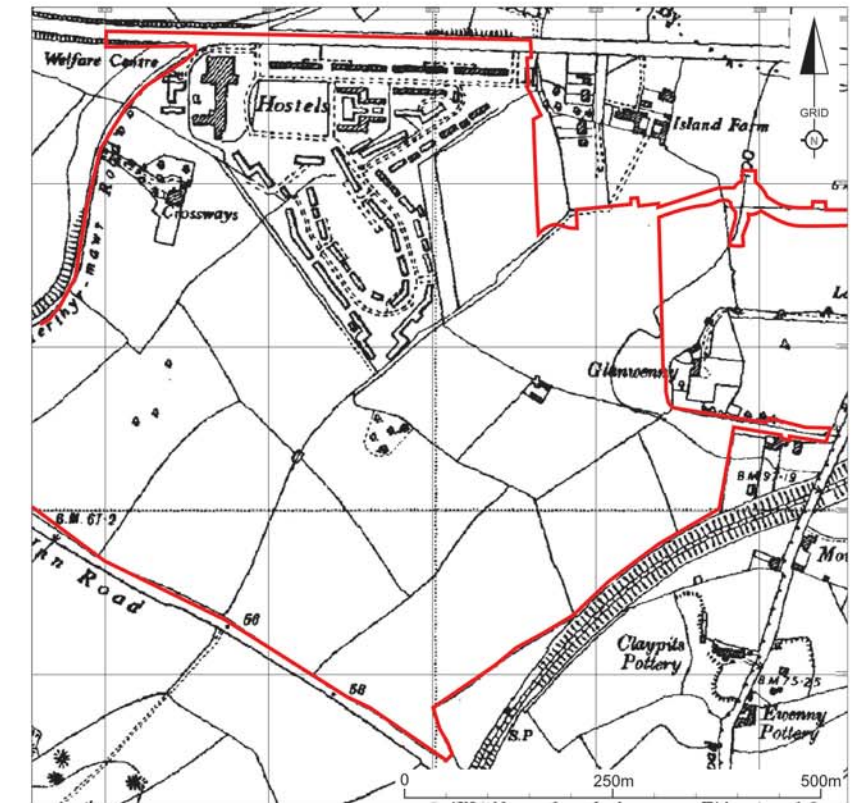
Map 4 Second edition (1899) Ordnance Survey map



Map 3 First edition (1878) Ordnance Survey map



Map 5 Third edition (1918) Ordnance Survey map



Map 6 Fourth edition (1951) Ordnance Survey map

Produced by:



The Glamorgan-Gwent
Archaeological Trust Ltd.
Heathfield House,
Heathfield,
Swansea
SA1 6EL

Tel: 01792 655208
email: enquiries@ggat.org.uk



Scale @ A3: As shown

Fig 20

Historical Maps