




Legend

-  Application boundary
-  Photograph locations
-  Photographs used for Accurate Visual Representations (AVR's)

Produced by:

Davies Landscape Architects
 Suite 1, Fern House
 Bath Road, Stroud
 Gloucestershire
 GL5 3TJ
 t: 01453 760390
 e: info@d-la.co.uk
 w: www.d-la.co.uk

Scale @ A3:1:20,000



Principal Representative Viewpoints

Reproduced from Ordnance Survey data by permission of Ordnance Survey © Crown copyright (2009). All rights reserved. Licence No (100046792).
 Published 2009 by Davies Landscape Architects (DLA) www.d-la.co.uk on behalf of HD Ltd. August 2009.